

OFFICE OF THE COMPETENT AUTHORITY FOR BUILDING PERMISSIONS
(COMMISSIONER SRINAGAR MUNICIPAL CORPORATION)

ORDER NO: 3149 OF 2018
Dated: 01/08/2018

Subject: Building permission under section 243,244 of the Jammu and Kashmir Municipal Corporation Act, 2000 read with the Jammu and Kashmir Municipal Corporation Building Bye Bye-Laws, 2011 framed by a committee constituted by Government of Jammu and Kashmir and approved by the Housing and Urban Development Department vide No: UD/98/2009/SDA Dated: 01/09/2011 published in the Government Gazette vide notification No: 06 of 2011 Dated: 08/09/2011.

Reference:- Building permission submit No: 5284 Dated: 01/01/2018.

Pursuant to the approval of the Competent Authority, made in online system of building permission at Level IV, sanction is hereby accorded in terms of Section 243,244 of the Jammu and Kashmir Municipal Corporation Act, 2000 read with Jammu and Kashmir Municipal Corporation Building Bye Laws, 2011, Vide Notification No: 06 of 2011 Dated: 08/09/2011, in favour of MR. MUHAMMAD ASHRAF ZARGAR S/O GHULAM HASSAN R/O JAWAHIR NAGAR SRINAGAR FOR CONSTRUCTION OF DOUBLE STOREYED WITH ATTIC RESIDENTIAL HOUSE AND COMPOUND WALLING AFTER DISMANTLING THE EXISTING FLOOD DAMAGED HOUSE AT MARK (A) AND EXECUTION OF REPAIRS TO THE EXISTING DOUBLE STOREYED ANNEXY TOWARDS EAST / SOUTH SIDES WITHOUT ANY STRUCTURAL CHANGE AT MARK (B). On a plot of land comprising survey No: 1589/1427/387 situated in Estate: KURSOO RAJBAGH site JAWAHIR NAGAR SRINAGAR delineated in the enclosed drawings duly attested with seal and signature of the Joint Commissioner (Planning). The building permission so granted shall be subject to the following set-backs and other terms and conditions detailed herein below:-

(A)	FRONT	30'-0" / 36'-0" from the existing two storeyed Out House and from the edge of plot towards North side.
(B)	REAR	15'-0" from the edge of plot towards South side.
(C)	ONE SIDE	10'-0" from the edge of plot towards East side.
(D)	OTHER SIDE	10'-0" from the edge of plot towards West side.
(E)	Total plinth area permitted: 1687- 0 SFT.	
(F)	Height of the structure from ground level to ridge top 32'-0" at Mark (A).	
(G)	Compound walling up to height of 5.6 in all.	

R.No: SM/17/940
09-08-18

J/c w/ (B.P.) for uploady
09/08/2018

That the permittee/s shall commence the proposed construction only in the presence of the concerned Ward Officer/building inspector or the concerned enforcement Officer in accordance with the sanctioned plan i.e. at plinth level, ground floor level and above. The Ward Officer/Building Inspector shall monitor the construction strictly as per approved plan and shall forward status report to Competent Authority and Officer authorized in this behalf.

That the persons on record Viz. Structural Engineer, Architect Construction Engineer shall be responsible for strict adherence of the provision of the building Bye Laws as referred to hereinabove and the permittee/s shall be bound to adhere to their instructions in accordance with the prescribed Bye-Laws.

That the permittee/s shall be liable for strict implementation of all terms and conditions /restriction imposed by the line Departments in their NOCs and other conditions applicable in such nature of contracture as provided in the law and rules framed hereunder.

That the permittee/s shall in no case change the use of building permitted for. This shall be applicable to owner/developer as well as occupier.

That this permission appended with duly authenticated plans shall be valid for a period of three years only from the date of its issuance.

SPECIFIC CONDITION(S) IF ANY.

1. That the applicant shall obtain completion certificate/occupancy certificate from the Competent Authority before putting the said building to use.
2. The applicant shall use solar technology, water harvesting techniques and Green Building Technology.
3. The applicant shall plant trees / greeneries/ wall creepers/ shrubs within the setbacks/ non-built-up spaces of the plot/ premises and also reduce the quantum of paved area in order to have positive impact on urban climate change/ carbon footprint and minimizing urban heat engine effect.
4. The applicant shall use earth quake resistant technology and techniques for safe construction conforming to National Building Code of India/ BIS code under close supervision of structural Engineer and a certificate to this effect to be provided by Competent Structure Engineer. A Copy of structural drawings to be submitted in SMC for record and reference duly signed/ authenticated by a qualified structural engineer/ consultant.
5. The applicant shall provide facilities for disposal of Solid Waste which should confirm to the requirement of the Municipal Solid Waste (Management & Handling) Rules, 2000.
6. A complete set of executed drawing to be submitted to SMC after completion/ occupation.
7. The applicant shall pay the Labour Cess with the Labour Deptt. of his own in view of the undertaking given by the applicant in the shape of affidavit duly notarized.
8. Any deviation to the granted permission shall render it null & void.
9. That the applicant shall abide by all conditions put forth by respective departments with respect to the proposal.
10. The applicant shall adhere to the terms / conditions laid down by the Line departments including the S&D department.

Signed and issued by order of Competent Authority.


Joint Commissioner (Planning)
Binnagar Municipal Corporation

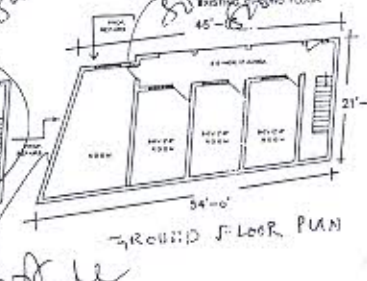
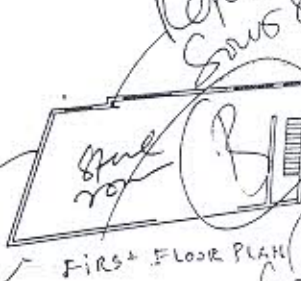
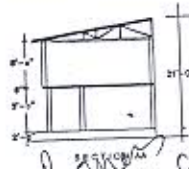
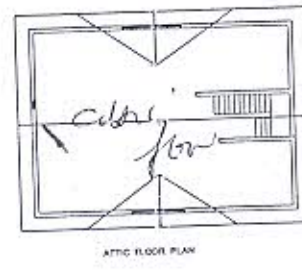
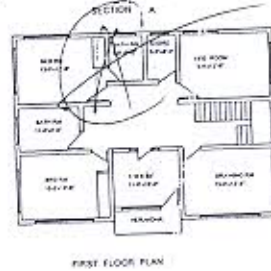
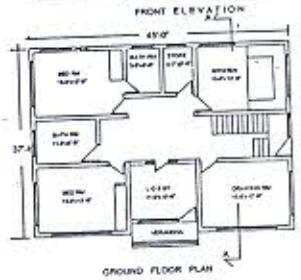
No: SMC/JCP/ 841-43

Dated: 02/08/2018

Copy to the:

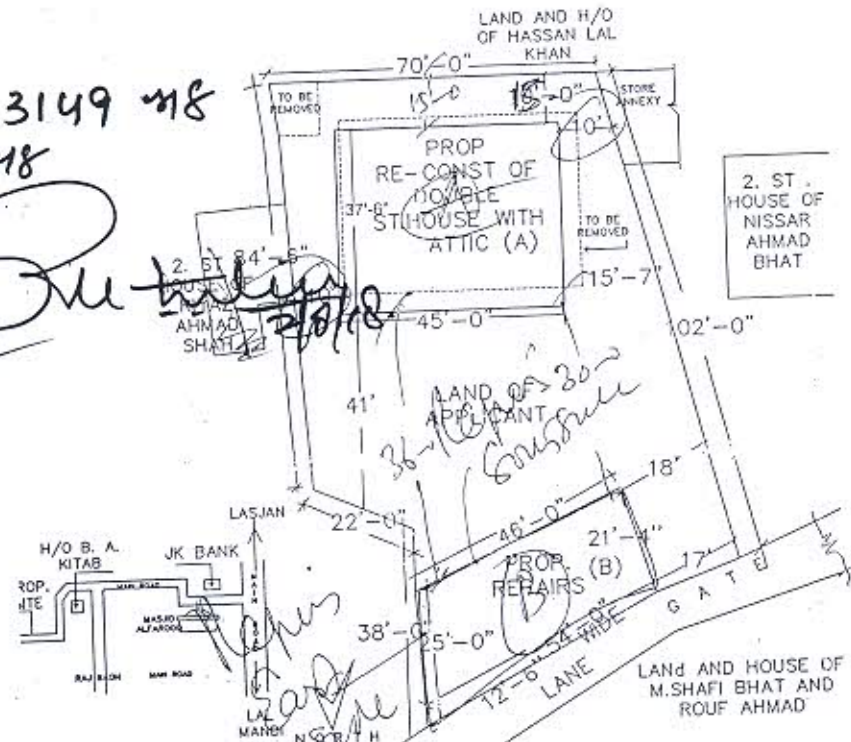
1. Chief Enforcement Officer, SMC for information and necessary action.
2. Informatics Officer, SMC for e-filing of the building permission file and uploading on web site for information / viewing of general public.
3. Ward Officer, Ward No: 30 for information and necessary action. The permittee (s) has deposited the construction fee assessed to the tune of Rs.34,336 /- Vide G.R. No. 26681 Dated: 24/07/2018. He shall monitor strict adherence of the permission at initial stage and shall not allow any deviation to take place. He shall submit periodical report in this behalf.
4. Applicant for information.

enforcement only
 floor level and
 strictly as per
 or authorized



3149 418
 01.08 2418

[Handwritten signature]
 AHMAD SHAH



[Handwritten signature]
 28/11/86
 Approved SMI
 Date

PLOT AREA 1660.05FT
 PROP PLINTH AREA 1685.05FT

SITE PLAN SHOWING PROPOSED CONST OF TWO STOREY HOUSE WITH ATTIC AFTER DISMANTELLING EXISTING THREE ST.HOUSE AND REPAIRS OF DOUBLE ST. OUT HOUSE TOWARDS EAST AND SOUTH SIDES WHICH HAS GOT DEMAGING IN WALLS DUE TO FLOOD BOUTH HOUSES MARK A AND B BY MR MOHMAD ASHRAF ZARGAR S/O GH HASSAN AND OTHERS SITE AT JAWAHERE NAGAR

[Handwritten signature]